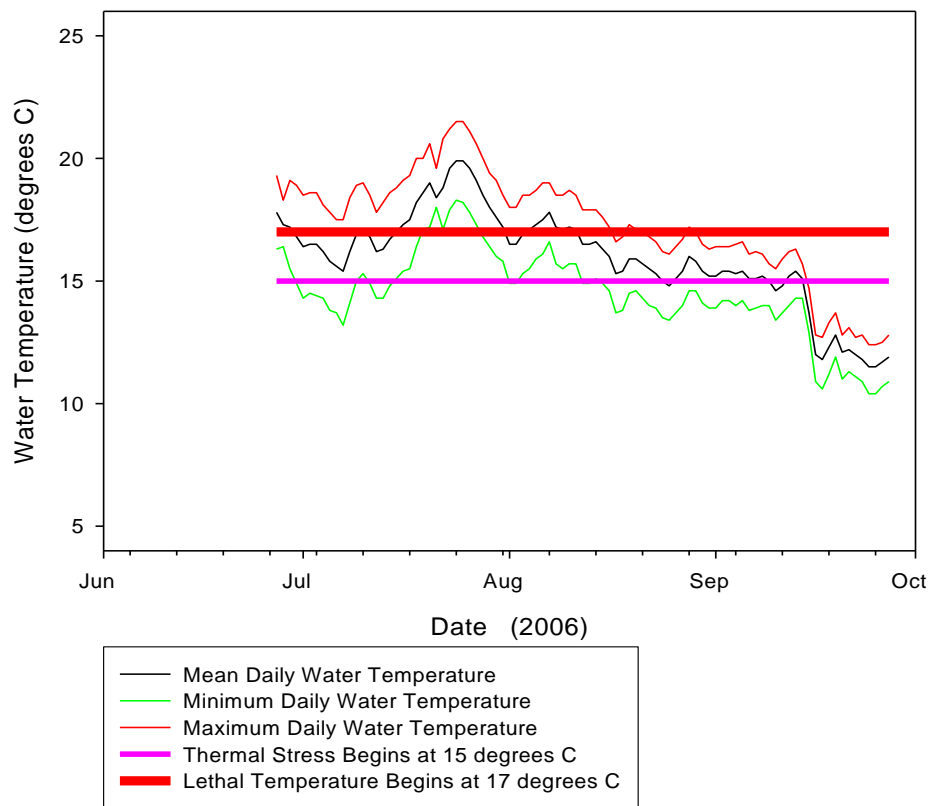


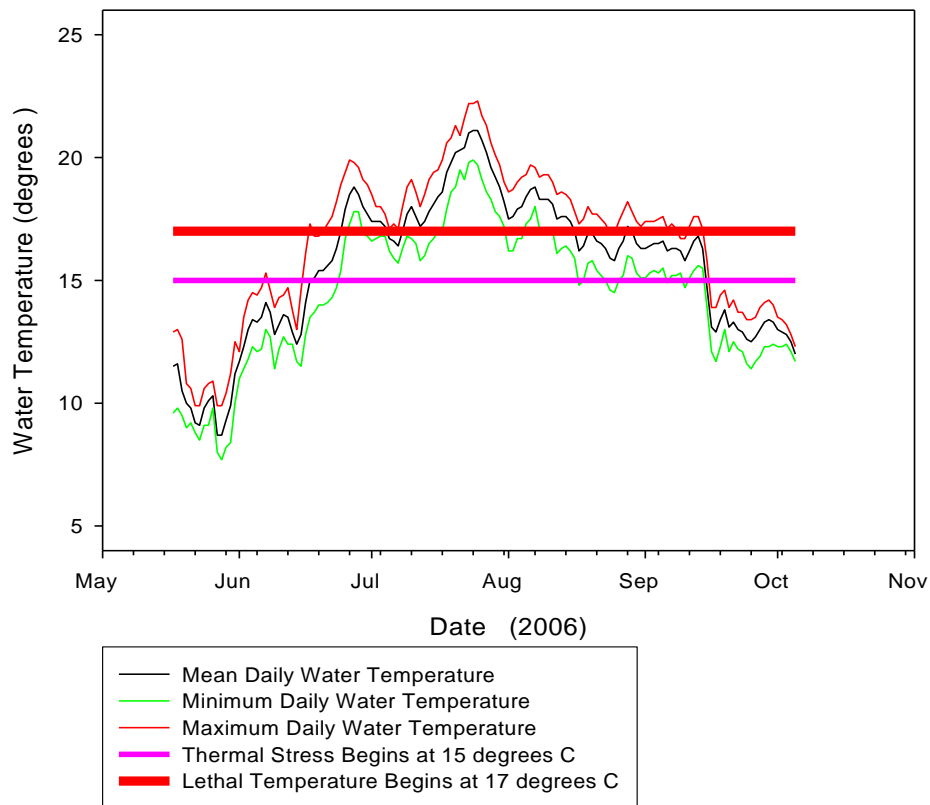


**Butte Creek Below West Branch Butte Creek  
Water Temperature Data - 2006  
(BC3)**



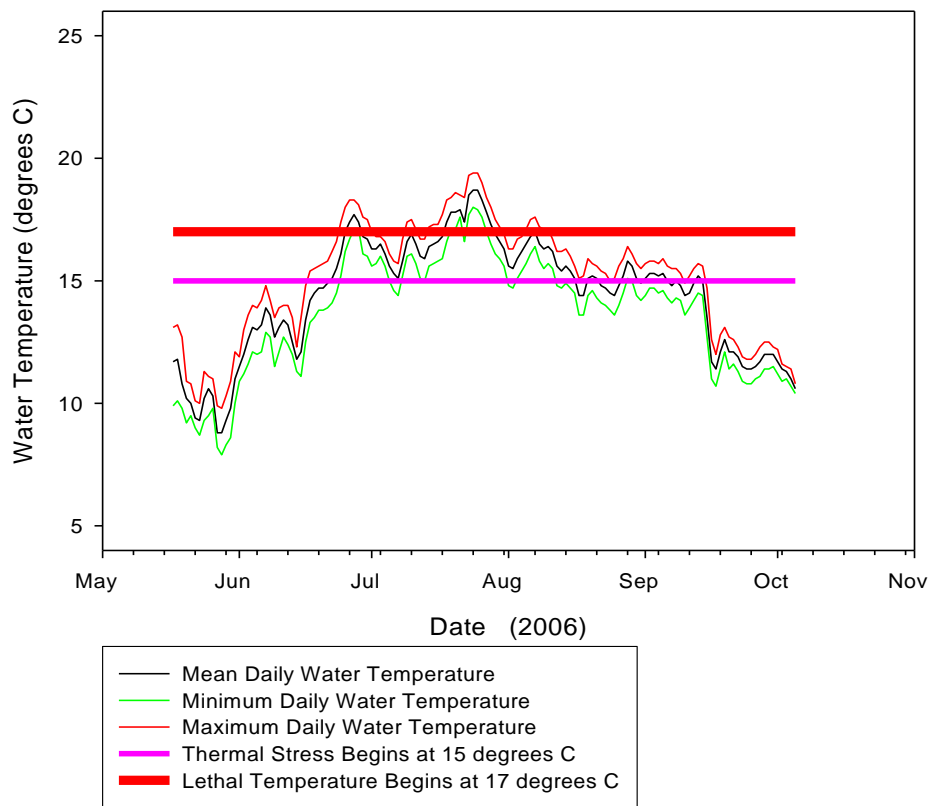


**Butte Creek Above DeSabra Powerhouse  
Water Temperature Data - 2006  
(BC5)**



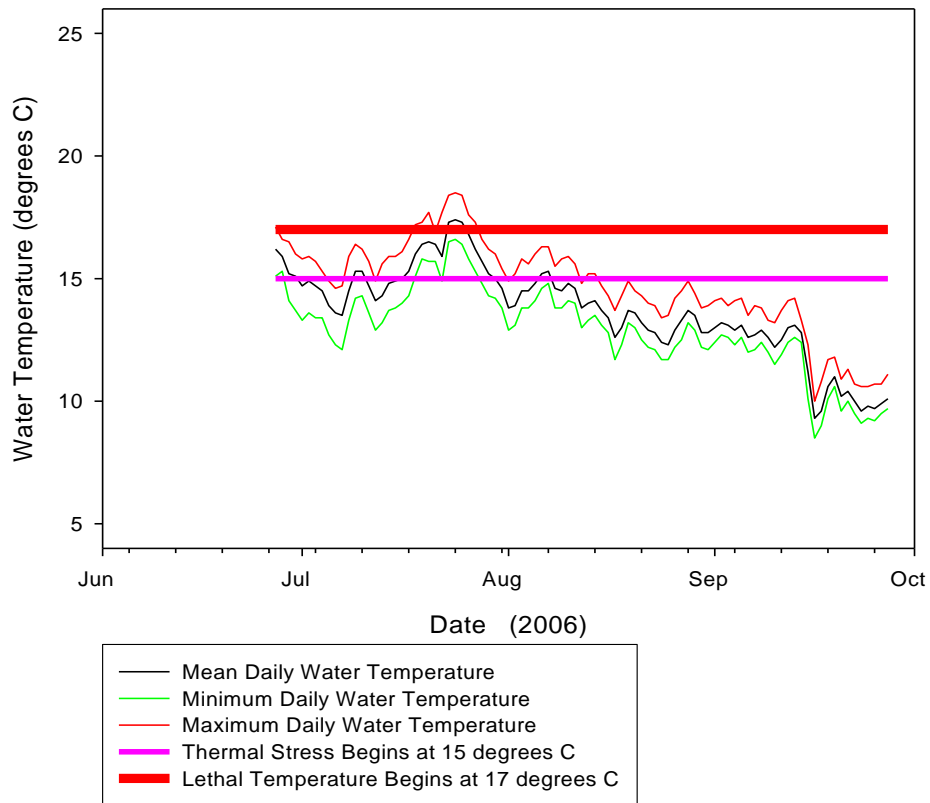


**Butte Creek at Lower Centerville Diversion Dam  
Water Temperature Data - 2006  
(BC6)**



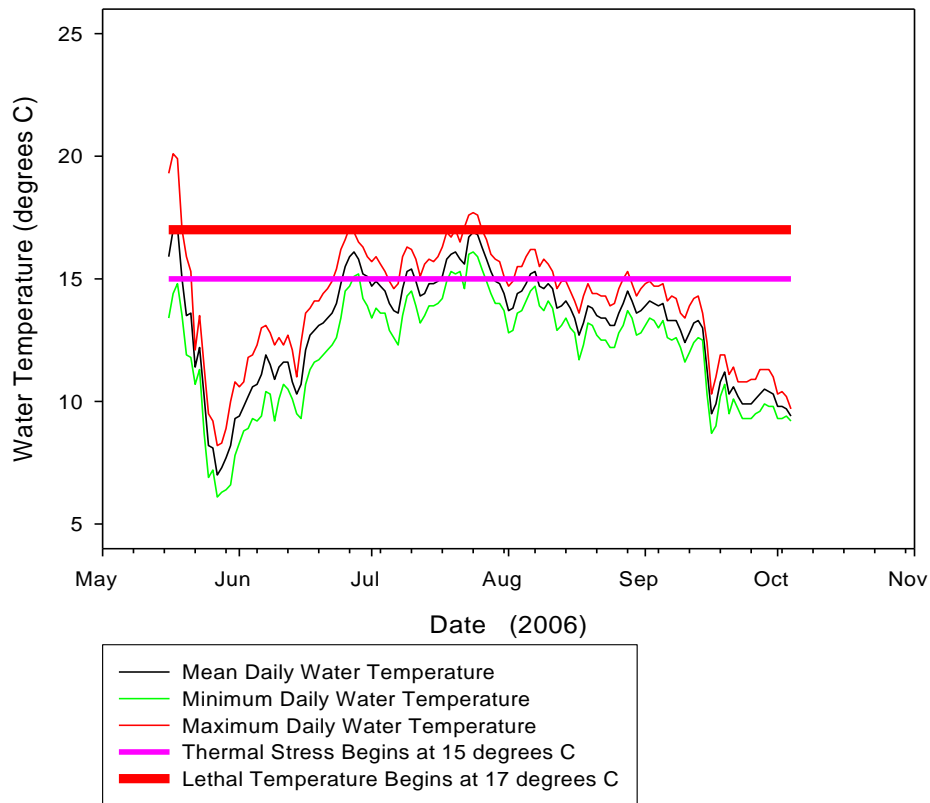


**Butte Canal at BW-15 (above Toadtown Canal)  
Water Temperature Data - 2006  
(BTC2)**



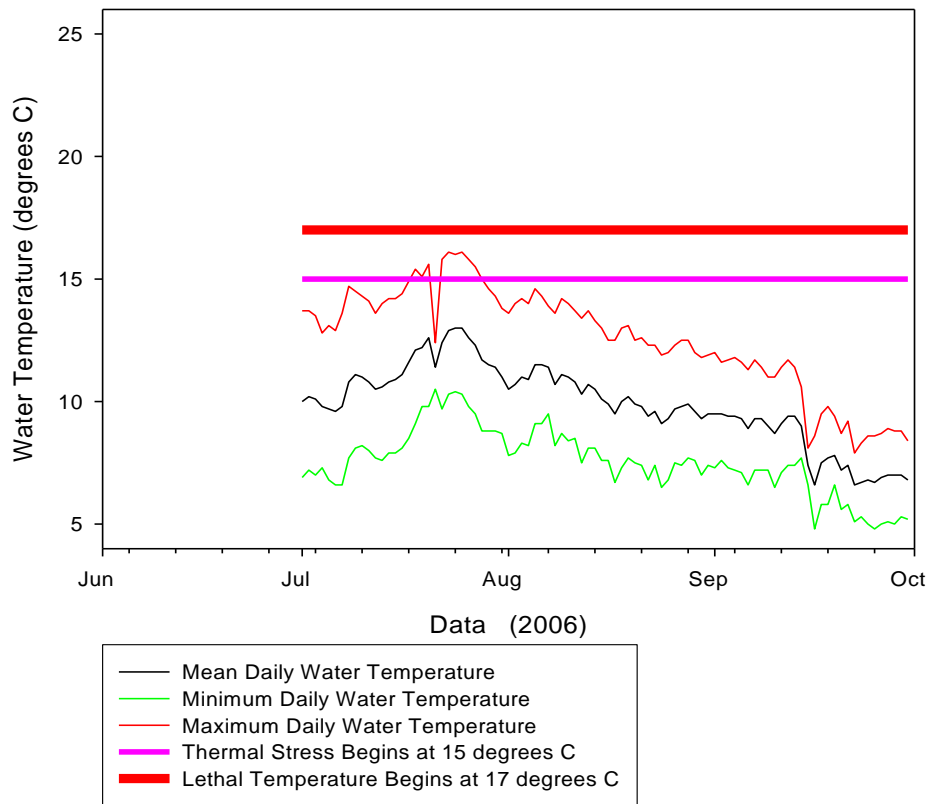


**Butte Canal at Inflow into DeSabra Forebay  
Water Temperature Data - 2006  
(BTC3)**



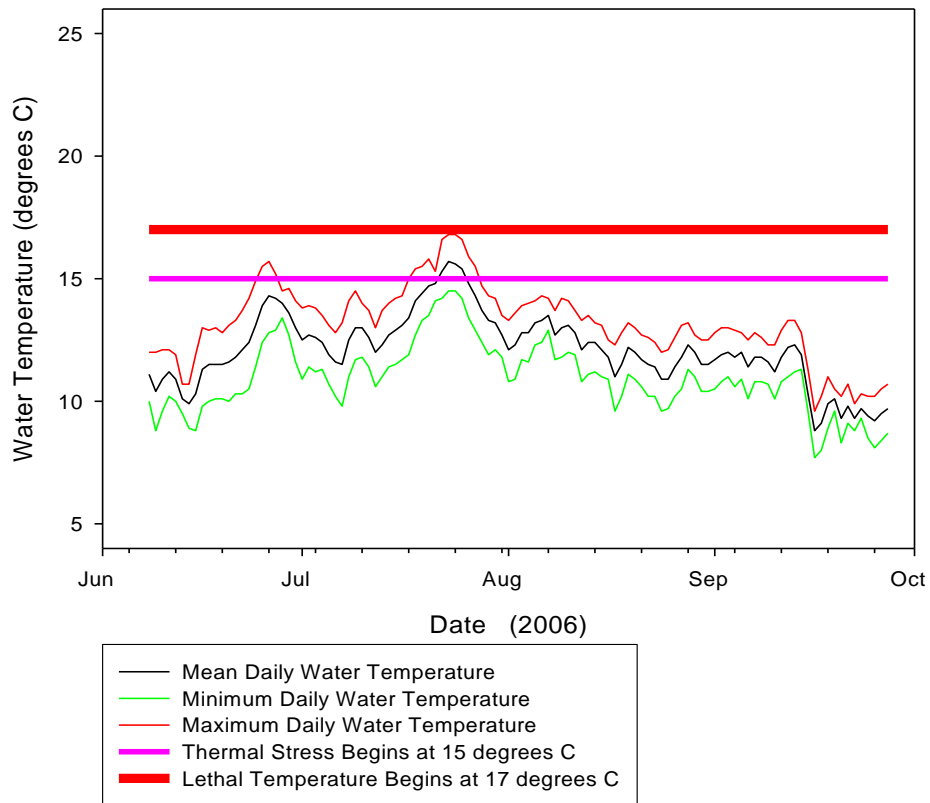


**Coon Hollow Creek Above Confluence  
Water Temperature Data - 2006  
(CHC)**



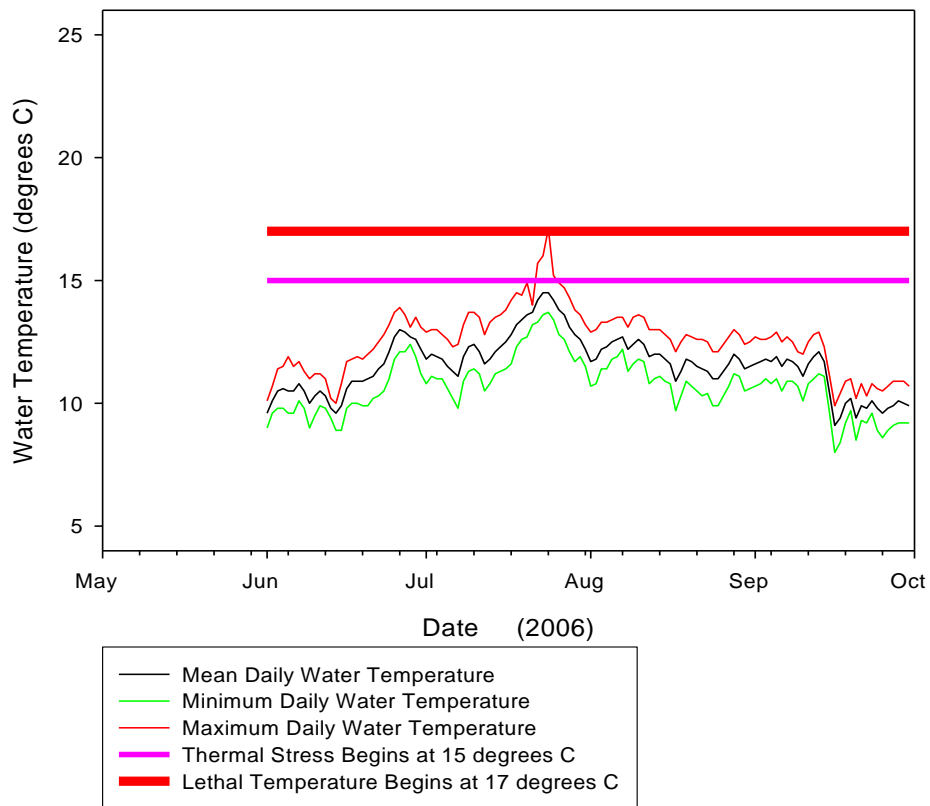


**Clear Creek Above Diversion Dam  
Water Temperature Data - 2006  
(CLRCRK)**





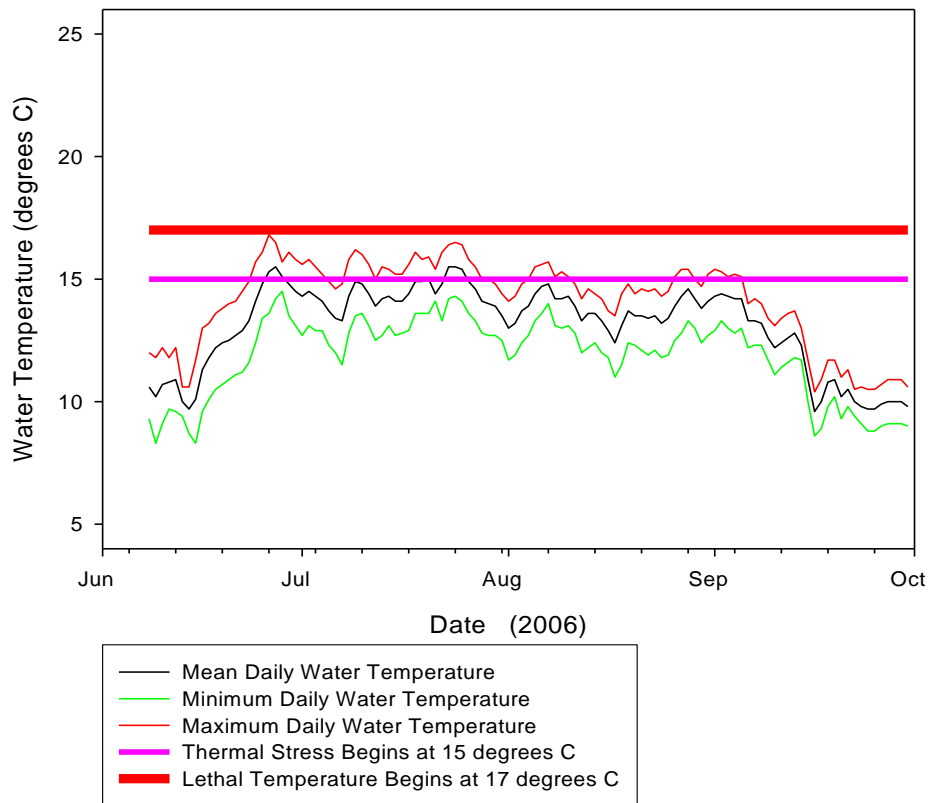
**Cunningham Ravine Above Feeder  
Water Temperature Data - 2006  
(CUNRAV)**





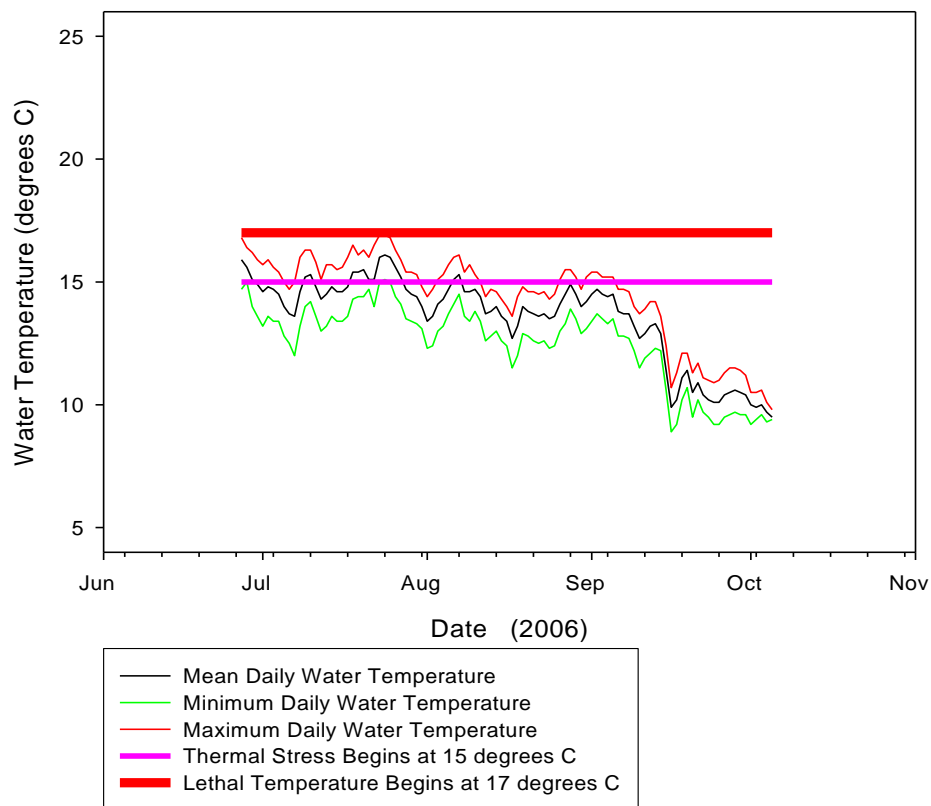


**Hendricks Canal Below Long Ravine Diversion  
Water Temperature Data - 2006  
(HTC1)**



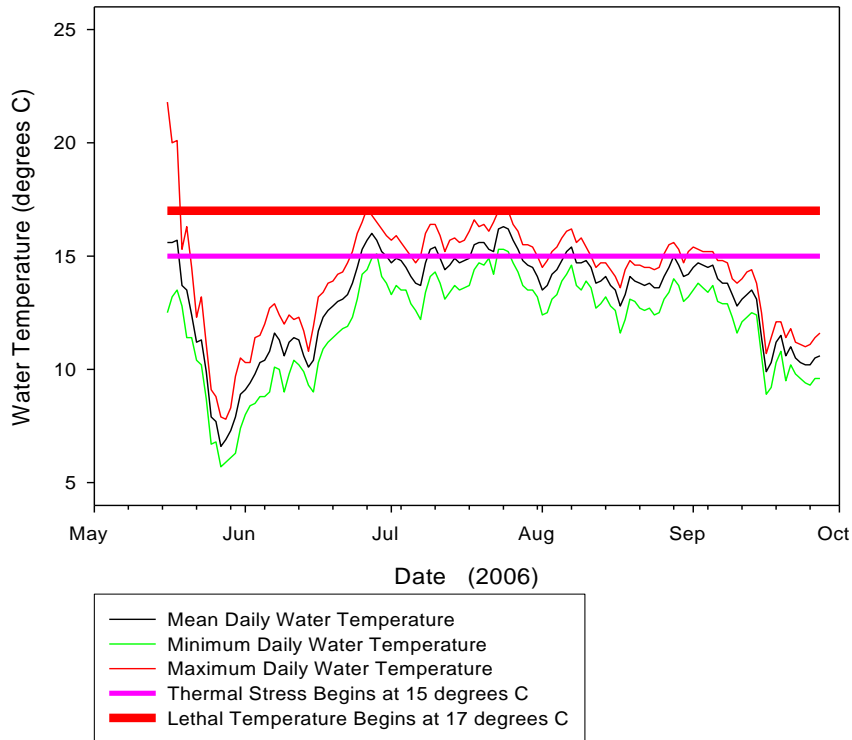


**Toadtown Canal Below Toadtown Powerhouse  
Water Temperature Data -2006  
(HTC2)**



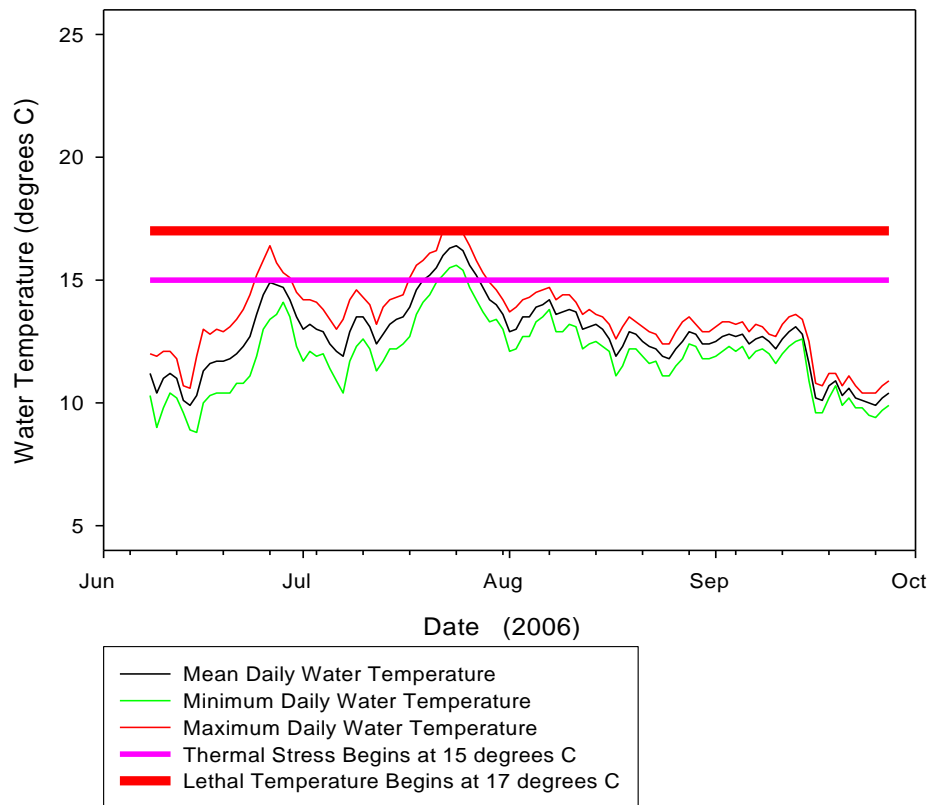


**Toadtown Canal at BW-12  
Water Temperature Data - 2006  
(HTC3)**



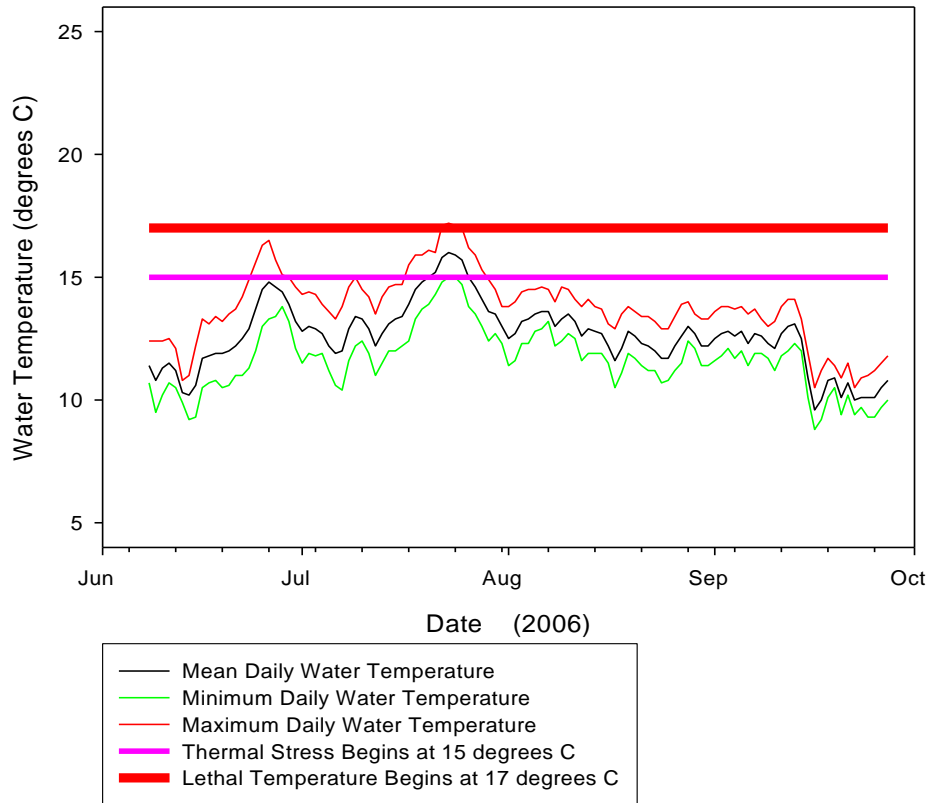


**Inskip Feeder Stream  
Water Temperature Data-2006  
(INSKIP)**



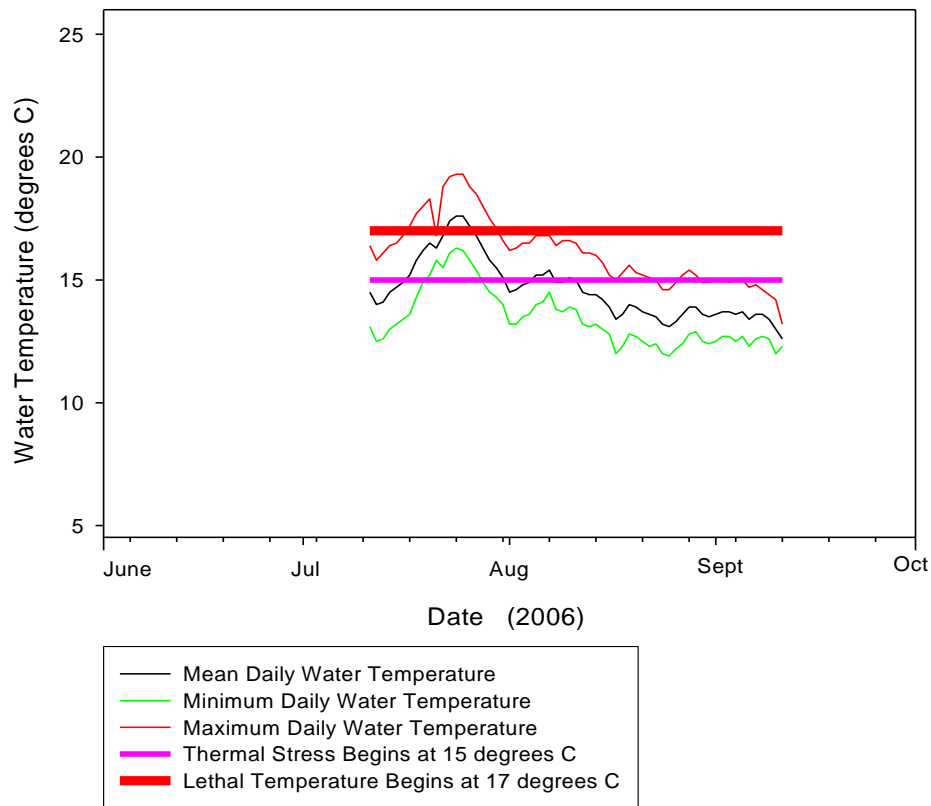


**Kelsey Creek Above Diversion Dam  
Water Temperature Data - 2006  
(KELSEY)**



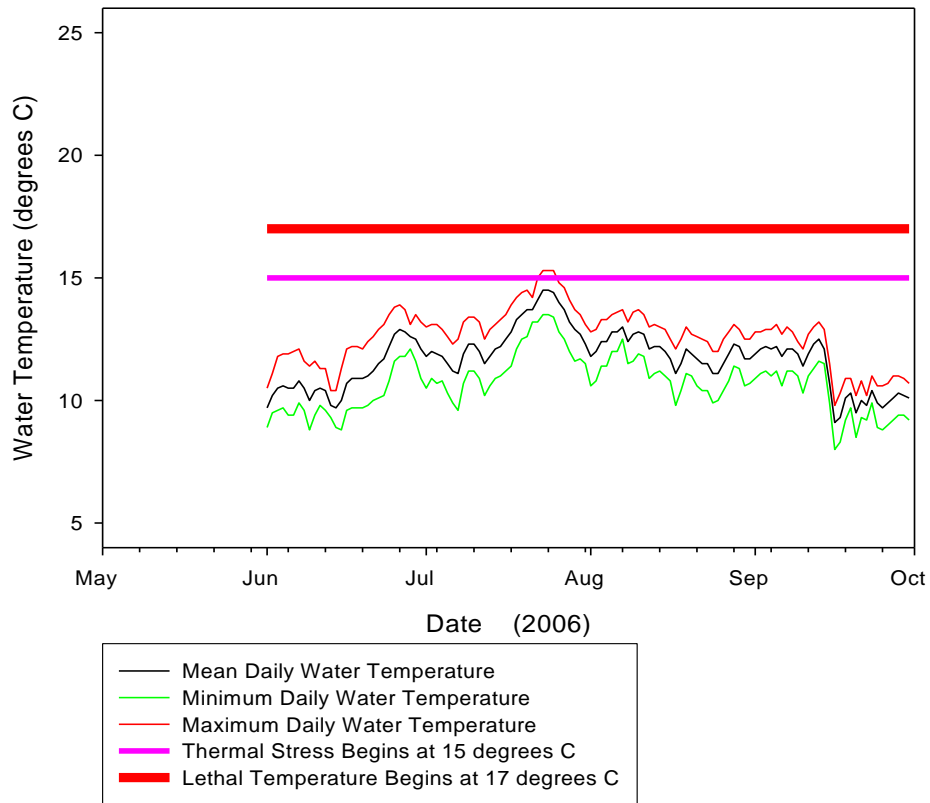


**Last Chance Creek Near Mouth  
Water Temperature Data - 2006  
(LCCRK)**



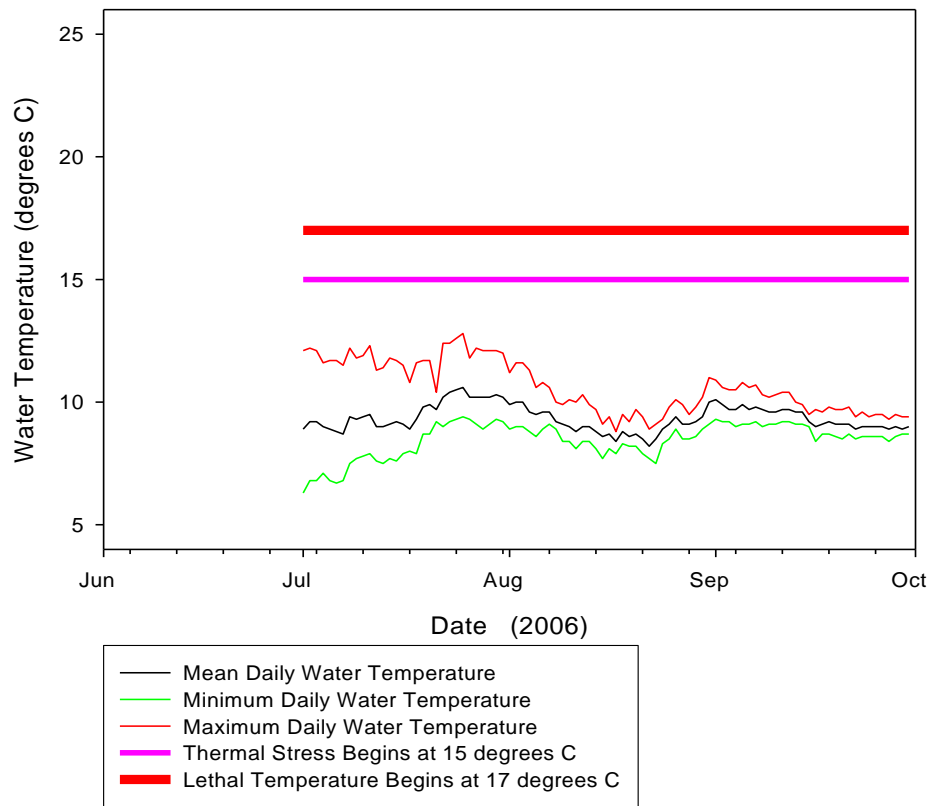


**Long Ravine Above Henricks Canal Inflow  
Water Temperature Data - 2006  
(LNGRAV1)**





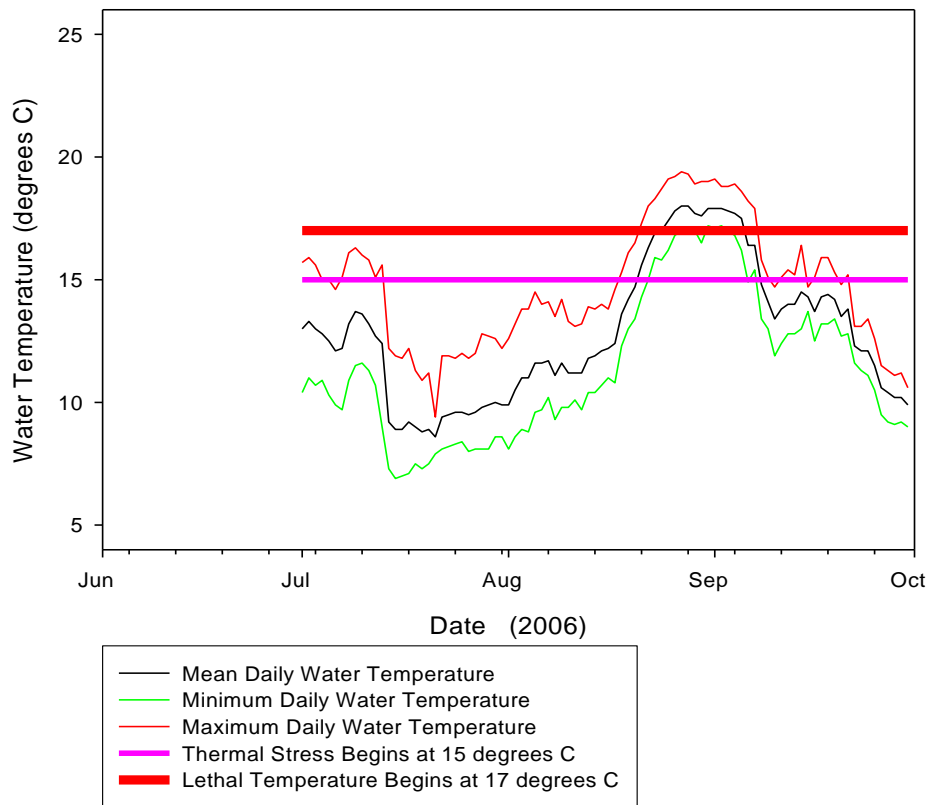
**Philbrook Creek Above Philbrook Reservoir  
Water Temperature Data - 2006  
(PC1)**





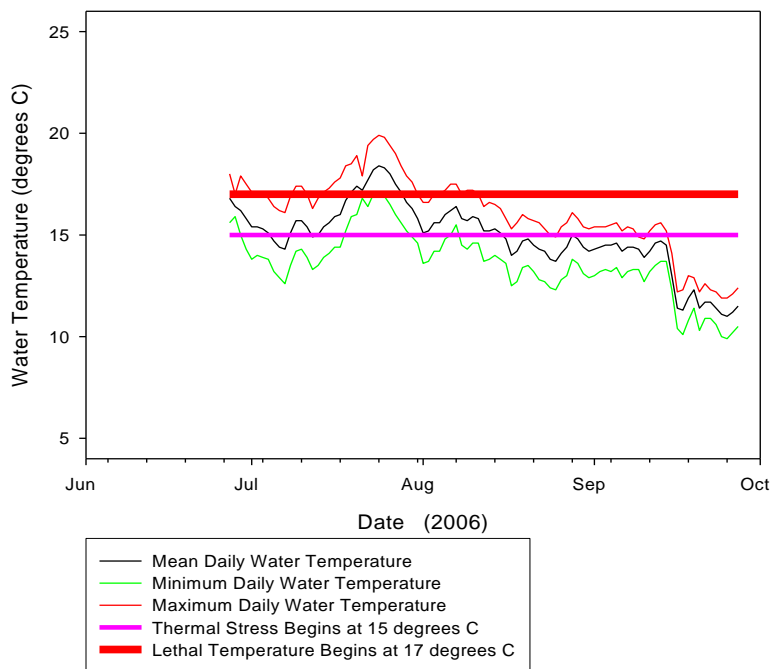


**Philbrook Creek Near Mouth  
Water Temperature Data - 2006  
(PC3)**



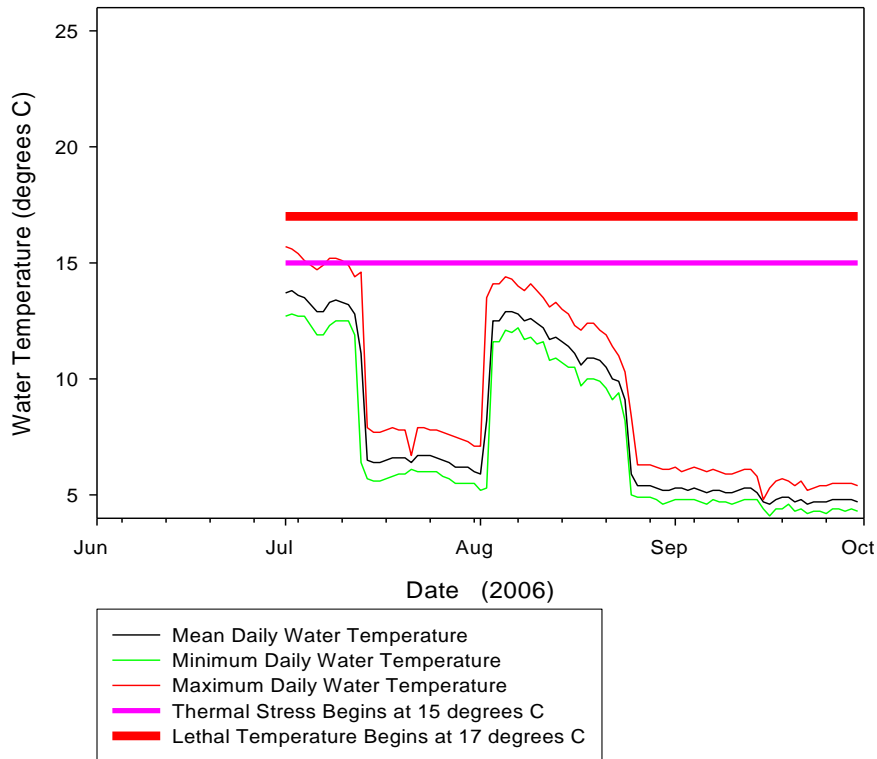


**West Branch Butte Creek Near Confluence with Butte Creek  
Water Temperature Data - 2006  
(WBBC)**



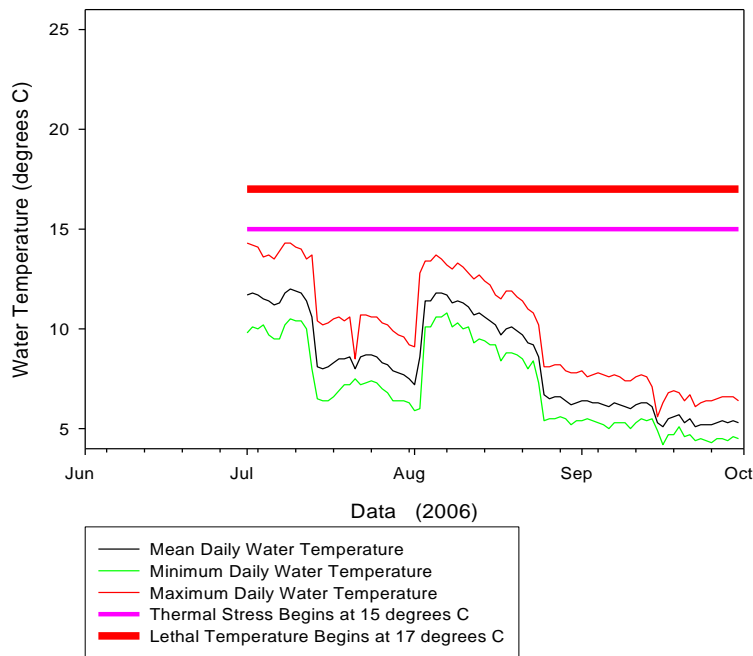


**West Branch Feather River Above Confluence with Coon Hollow  
Water Temperature Data - 2006  
(WBFR1B)**



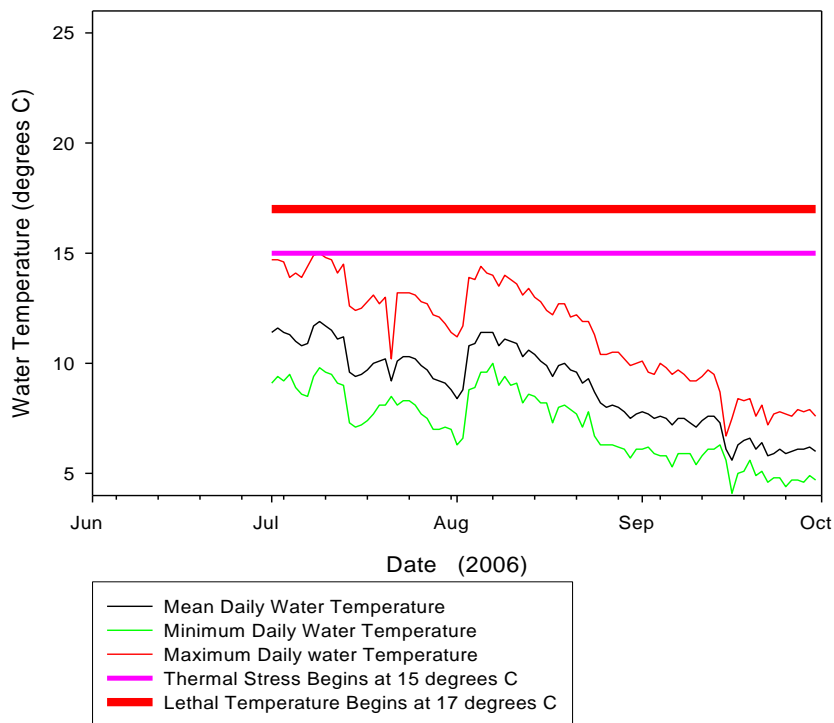


**West Branch Feather River Below Coon Hollow Creek and Spring Complex  
Water Temperature Data - 2006  
(WBFR2)**



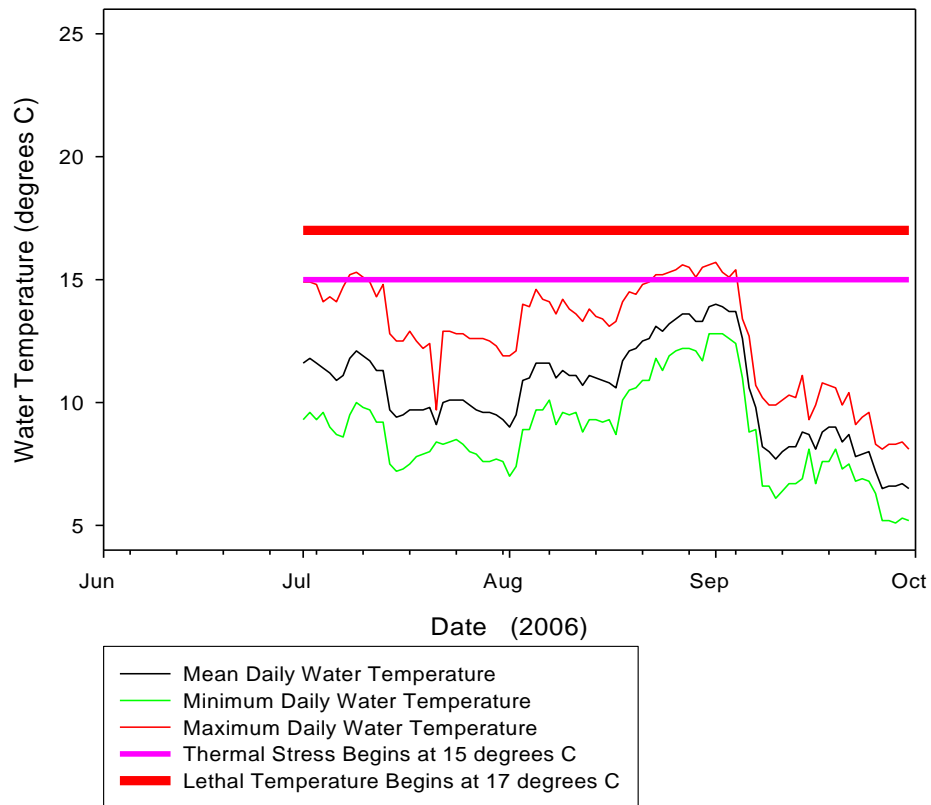


**West Branch Feather River Above Confluence with Philbrook Creek  
Water Temperature Data - 2006  
(WBFR3)**





**West Branch Feather River Below Philbrook Creek  
Water Temperature Data - 2006  
(WBFR4)**





**West Branch Feather River at Hendricks Head Dam  
Water Temperature Data - 2006  
(WBFR5)**

